






**Legend**

-  **Town / Parish Boundary**
-  **Approved residential development**
-  **Approved employment / commercial development**
-  **Approved education development**
-  **Approved recreation development**

*'Approved' includes committed, under construction and completed developments*

